JOURNAL FOR INNOVATIVE DEVELOPMENT IN PHARMACEUTICAL AND TECHNICAL SCIENCE

Volume-2,Issue-10 (Oct-2019)
ISSN (O) :- 2581-6934

SMART TRAFFIC LIGHT MANAGEMENT SYSTEM USING ARDUCAM AND ESP8266

L.J.B.Andrews[1]
[1]Dept of Computing, Bothouniversity, Botswana.

Abstract: Traffic Congestion and traffic observing is one of the significant issues everywhere in the world. This work utilizes IoT and Adaptive Neuro-Fuzzy Inference System (ANFIS) to improve traffic conditions. An ANFIS traffic light regulator with contributions as holding up time and vehicle thickness is created utilizing MATLAB SIMULINK climate. A camera is utilized to catch the traffic scenes, and this image is moved to the cloud utilizing Arduino Platform. The image is then broke down in the worker utilizing ANFIS regulator, and reasonable control signals are shipped off the traffic signals.

Keywords: Adaptive Neuro-Fuzzy Inference System, Arduino, Fuzzy Inference System (FIS)

I. INTRODUCTION

The idea of smart roads incorporates progressed control algorithms, improved sensors and registering and organizing innovation to foresee and oversee traffic streams. A smart street can improve travel time, street security and decrease traffic congestions. IoT is the availability of actual gadgets, for example, sensors and actuators with an exciting identifier to permit distant admittance to items and mechanization in application spaces like medical services, transportation, reconnaissance, and energy protection[1]. It is extended that by 2020 more than 50 billion items will be connected to the internet.Imaging technology has enormously advanced for on-street vehicle discovery. Nowadays, cameras are gotten at a less expensive cost, are minimal and of excellent.Equipment progresses like equal handling, multicore preparing licenses ongoing execution of vehicle identification. Advances in vehicle recognition utilizing stereovision and the Internet of Things have been a fiery examination field in wise transportation frameworks. Picture handling modules and Adaptive Neuro fluffy based modules are utilized for the examination of traffic data. A camera is mounted close by the traffic light to acquire street traffic picture arrangements [2].This image is shipped off the cloud worker utilizing ThingSpeak Platform. The control signal given by the versatile fluffy regulator chooses the request for a path to get the necessary traffic light signal[3].

BLOCK DIAGRAM AND METHODOLOGY

Image Processing and Intelligent controls are applied to traffic data to improve irregular traffic volumes[4]. This improves the vehicular throughput and limits delays inroads.

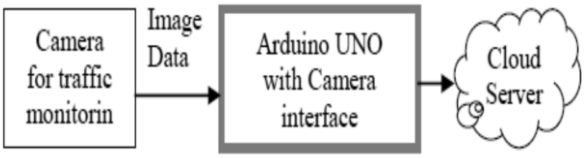

Figure 1: Block diagram of the system

Interest in Intelligent Transport comes from the issues brought about by traffic clog and collective energy of new data for reproduction, genuine-time control and correspondence organizations[5]. An ideal arrangement cannot be acquired in a traditional traffic light regulator where the traffic lights change at consistent process duration.An image sensor is utilized to distinguish vehicles in a traffic path. The data from the camera sensor is shipped off cloud for examination. The traffic data is extricated from the image utilizing image preparing methods[6]. The block diagram of the framework in the cloud appears in Fig.2. ANFIS is a method that can catch the advantages of neural network and fuzzy logic standards structure.A mixture of least-squares strategy and backpropagation angle plunge method is utilized for preparing the Fuzzy Inference System (FIS) participation work boundaries to impersonate a specific preparing data set[7].

All rights reserved by www.jidps.com

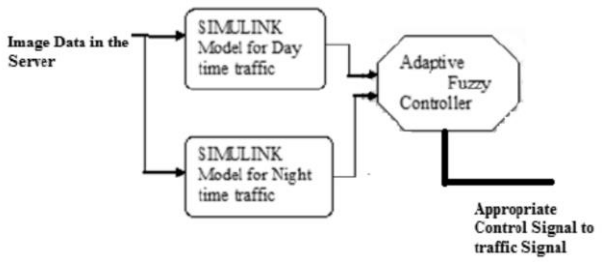

Figure 2: Block diagram of the system in the cloud

The traffic data is dissected utilizing the Daytime and Nighttime vehicle discovery models. The daytime module removes blocks of pixels, moving to utilize optical stream and background deduction strategies. The optical stream calculation figures the movement size and bearing for each image point. Utilizing image preparing procedures, the centroid of the vehicle is determined. The distance went by the vehicle is the development of the centroid across the edges, and speed is assessed. Background deduction is utilized for distinguishing fixed vehicles[8]. Speed thresholding and morphological activities are performed on the two-fold image.

RESULTS

Adaptive Neuro-Fuzzy Inference System (ANFIS) misuses a hybridtraining strategy to create fuzzy standards as per a given input-output dataset naturally. ANFIS works by utilizing neural learning rules to a group and tuning the imperatives and designing the Fuzzy Inference System. Training methodology for ANFIS is accomplished dependent on cluster learning procedure utilizing input-output training dataset.Contingent on the holding up time (input 1) and line length (input 2) the most appropriate stage to get the output shows the green light. ThingSpeak is IOT investigation stages that assist with breaking down and envision sensor data continuously. It requires a user account and a channel. The Channel stores the data shipped off ThingSpeak stage[9]. Each channel has 8 data fields, area fields and a status field.With the ascent of the Internet of Things (IoT), installed Web technology goes into the standard as of now, and different web contents and workers uphold the program running on an implanted gadget.



Figure 3: Rule Viewer in ANFIS Toolbox

The system utilizes Arduino UNO, which goes about as a cloud worker to gather, oversee and screen traffic circumstances through the Web programs and control the vehicles data distantly. Figure 4 shows the Camera module embedded in the ArduCAM Shield[10]. ArduCAM Shield is stopped onto Arduino UNO. EYE-FI PRO X2 8GB Class 6 SDHC Wi-Fi Flash Memory SD Card is also embedded in the ArduCAM shield to save the video edges and send the image data remotely to the server.

Figure 4: Camera module and ArduCAM Shield

Contingent on the holding up time (input 1) and line length (input 2) the most reasonable stage to get the green light is shown by the output. ThingSpeak is an IOT analytics stage that

ISSN:-2581-6934 |www.jidps.com

assists with dissecting and envisions sensor data progressively[11].

Figure 5: Day Time Vehicle Detection using Background Subtraction

It requires a user account and a channel. The Channel stores the data shipped off ThingSpeak stage[12]. Each channel has 8 data fields, area fields and a status field.

CONCLUSION

IoT based street can improve travel time, road security and decrease traffic congestions. It will empower cops to see ongoing traffic condition. As a stride, ahead MATLAB can be connected to Thing Speak Platform to perform traffic data examinations. Enlarged reality utilized in traffic will expand security and solace for the drivers just as prepare for self-sufficient driving capacities. With increased reality, necessary information,speed and navigation can be seen while taking a gander at the road ahead.

References:

[1]. JubinDipakkumar Kothari, (2018) "A Case Study of Image Classification Based on Deep Learning UsingTensorflow" International Journal of Innovative Research in Computer and Communication Engineering,Vol. 6, Issue 4, April 2018, Page 3888-3892.

[2]. Vishal DineshkumarSoni. (2019). IOT connected with e-learning. International Journal on Integrated Education, 2(5), 273-277. https://doi.org/10.31149/ijie.v2i5.496

[3]. Soni, AnkitNarendrakumar, Diabetes Mellitus Prediction Using Ensemble Machine LearningTechniques (July 3, 2020). Available at SSRN: https://ssrn.com/abstract=3642877 orhttp://dx.doi.org/10.2139/ssrn.3642877.

[4]. JubinDipakkumar Kothari, (2018) "Plant Disease Identification using Artificial Intelligence: MachineLearning Approach" International Journal of Innovative Research in Science, Engineering and Technology,Vol. 7, Issue 11, November 2018, Page 11082- 11085.

[5]. Vishal DineshkumarSoni. (2018). IOT BASED PARKING LOT. International Engineering Journal ForResearch & Development, 3(1), 9. https://doi.org/10.17605/OSF.IO/9GSAR

[6]. Ketulkumar, GovindbhaiChaudhari (2019) Windmill Monitoring System Using Internetof Things with Raspberry Pi, International Journal of Advanced Research in Electrical, Electronics and Instrumentation Engineering, Vol. 8, Issue 2, February 2019.

[7]. Soni, Vishal Dineshkumar, Role of AI in Industry in Emergency Services (2018). International EngineeringJournal For Research & Development, 3(2), 6. https://doi.org/10.17605/OSF.IO/C67BM , Available atSSRN: https://ssrn.com/abstract=3691783.

[8]. AnkitNarendrakumarSoni (2018). Data Center Monitoring using an Improved Faster RegionalConvolutional Neural Network. International Journal of Advanced Research in Electrical, Electronics andInstrumentation Engineering, 7(4), 1849-1853.

[9]. Ketulkumar, GovindbhaiChaudhari (2018) E-voting System using Proof of Voting (PoV)Consensus Algorithmusing Block ChainTechnology, International Journal of Advanced Research in Electrical,Electronics and Instrumentation Engineering, Vol. 7, Issue 11, November 2018.

[10]. KarunakarPothuganti, Aredo Haile, SwathiPothuganti,(2016)" A Comparative Study of Real Time Operating Systems forEmbedded Systems" International Journal of Innovative Research in Computer and Communication Engineering, Vol. 4, Issue6, June 2016.

[11]. AnkitNarendrakumarSoni (2018). Smart Devices Using Internet of Things for Health Monitoring. International Journal of Innovative Research in Science, Engineering and Technology, 7(5), 6355-6361. doi:10.15680/IJIRSET.2018.0705233.

[12]. BalneSridevi (2015), Recovery of Data in Cluster Computing By Using Fault Tolerant Mechanisms, IOSR Journal of Computer Engineering (IOSR-JCE), Volume 17, Issue 1, Ver. II (Jan – Feb. 2015), PP 40-45.

[13]. Journal of Innovative Research in Science, Engineering and Technology, 7(5), 6355-6361. doi:10.15680/IJIRSET.2018.0705233.

[14]. BalneSridevi (2015), Recovery of Data in Cluster Computing By Using Fault Tolerant Mechanisms, IOSR Journal of Computer Engineering (IOSR-JCE), Volume 17, Issue 1, Ver. II (Jan – Feb. 2015), PP 40-45.